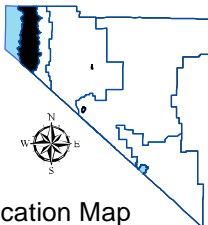
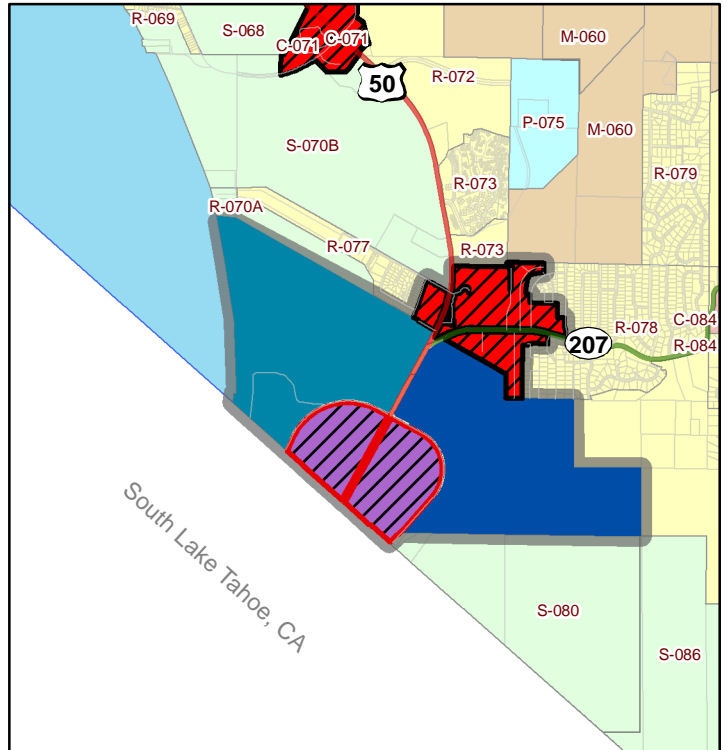
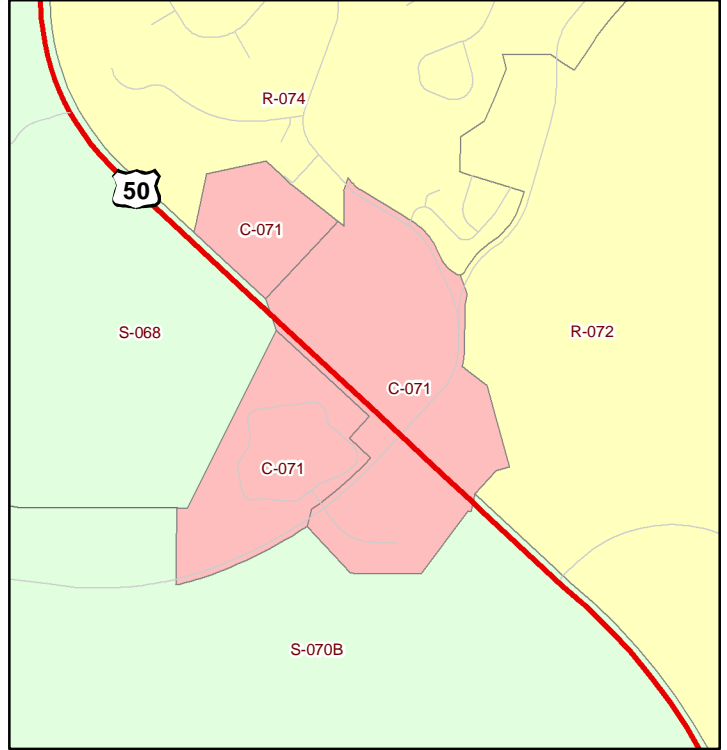
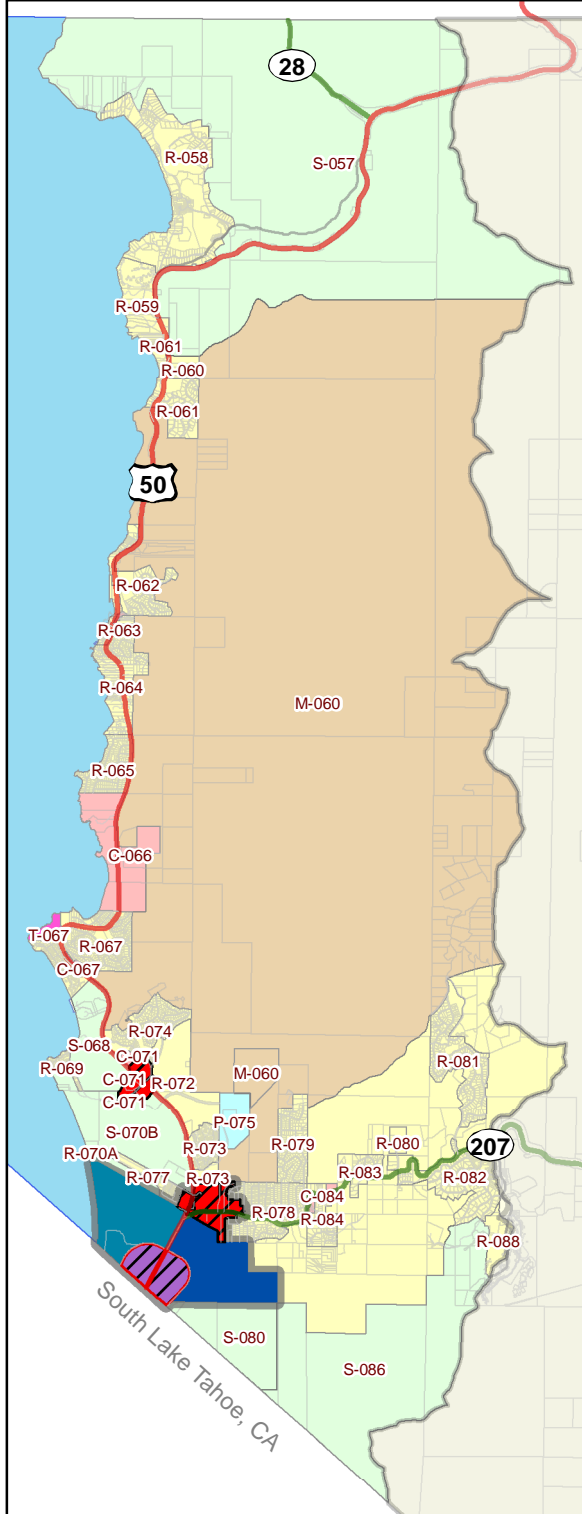


# OFFICIAL DOUGLAS COUNTY ZONING MAP

TAHOE PLANNING AREA



Location Map

### Community Plans and Plan Area Statements

- Commercial (C)
- Managed Resource (M)
- Public Service (P)
- Residential (R)
- Recreation (S)
- Tourist (T)

### South Shore Area Plan Zoning Districts

- South Shore Area Plan
- T-MU (Tahoe - Mixed Use)
- T-RR (Tahoe - Resort Recreation)
- T-R (Tahoe - Recreation)
- T-T (Tahoe - Tourist)
- TC (Town Center) Overlay
- HDT (High Density Tourist) Overlay

Map Update: 10/09/2013



The data contained herein has been compiled on a geographic information system (GIS) for the use of Douglas County. The data does not represent survey delineation and should not be construed as a replacement for the authoritative source, plat maps, deeds, resurveys, etc. No liability is assumed by Douglas County or as to the sufficiency or accuracy of the data.